

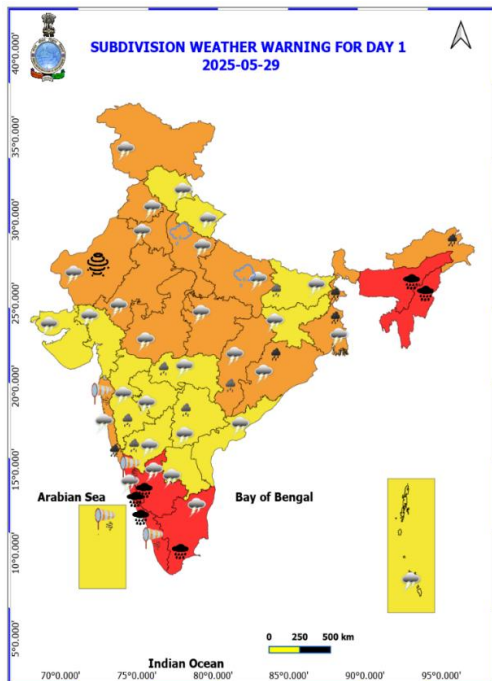
Heavy Rainfall Warning based on 0300 UTC of 29th May, 2025

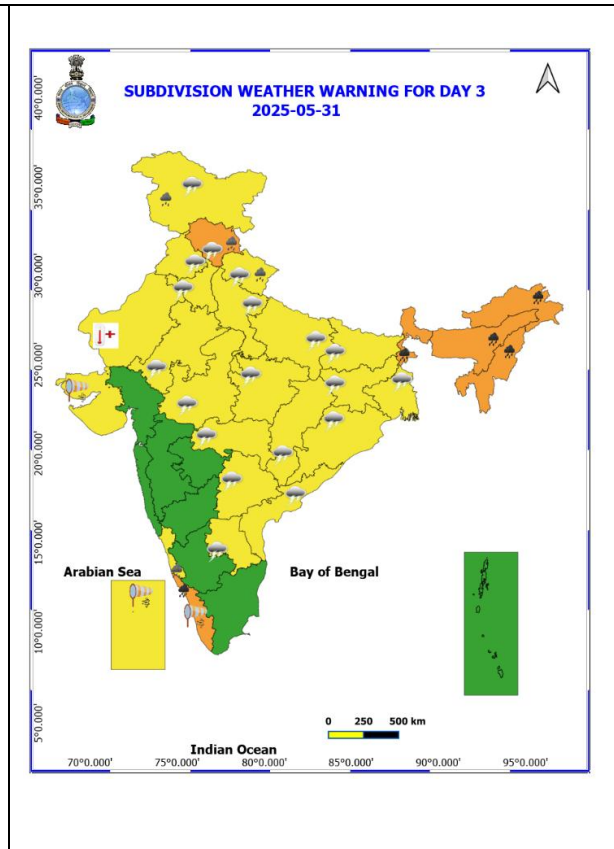
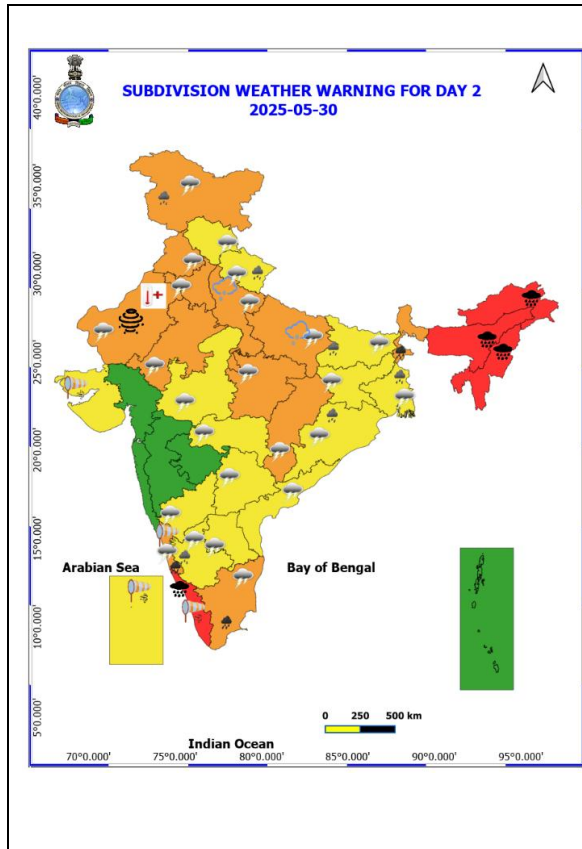
Warnings:

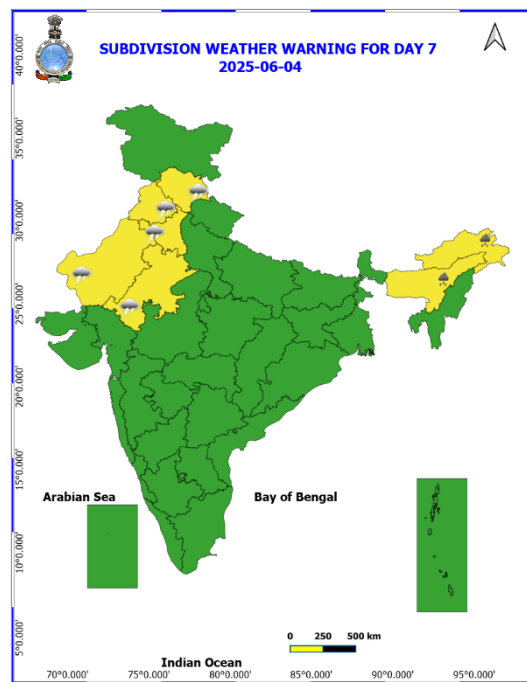
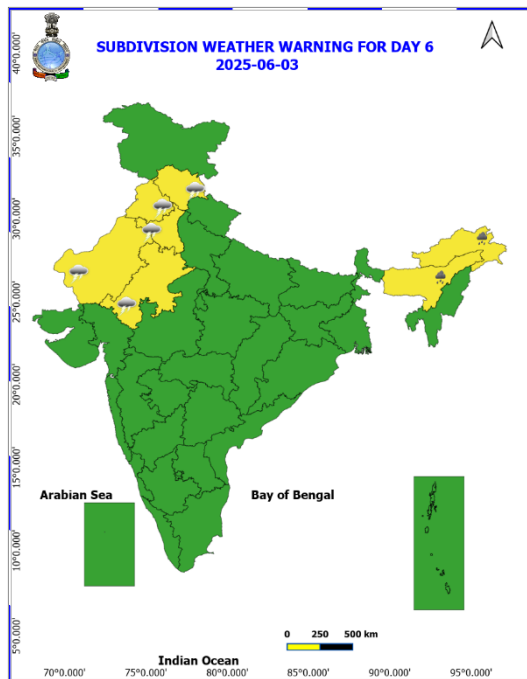
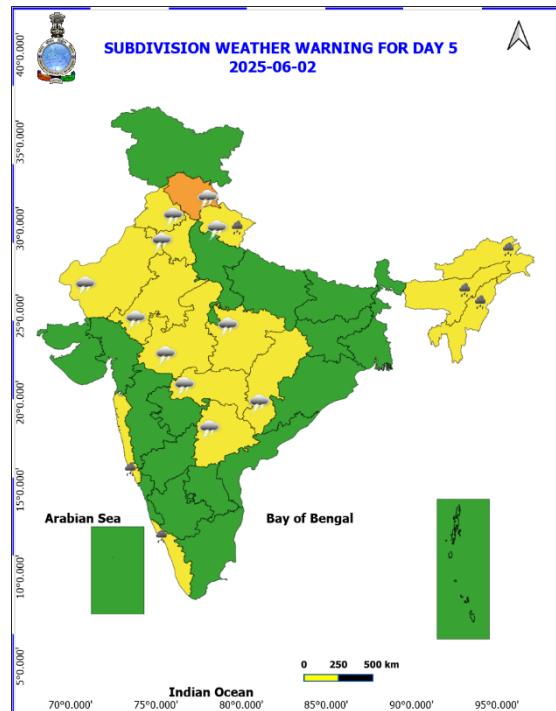
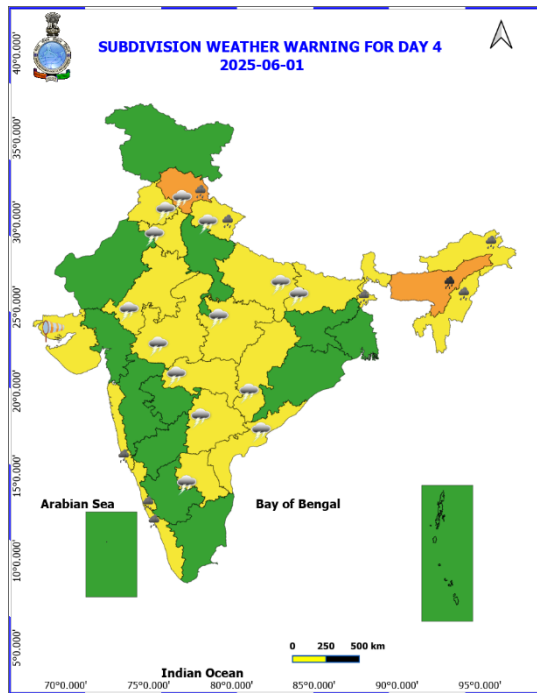
i. Rainfall Warning:

- Light to moderate rainfall at most places with heavy to very heavy rainfall at a few places with extremely heavy rainfall (≥ 20 cm) at isolated places over Assam & Meghalaya and heavy to extremely heavy rainfall at isolated places over Nagaland, Manipur, Mizoram, Tripura, Arunachal Pradesh, Sub-Himalayan West Bengal and Sikkim on 29th & 30th May.
- Light to moderate rainfall at most places with heavy to very heavy rainfall (07-20 cm) at isolated places is very likely over Odisha and Gangetic West Bengal on 29th May.

Warning Graphics







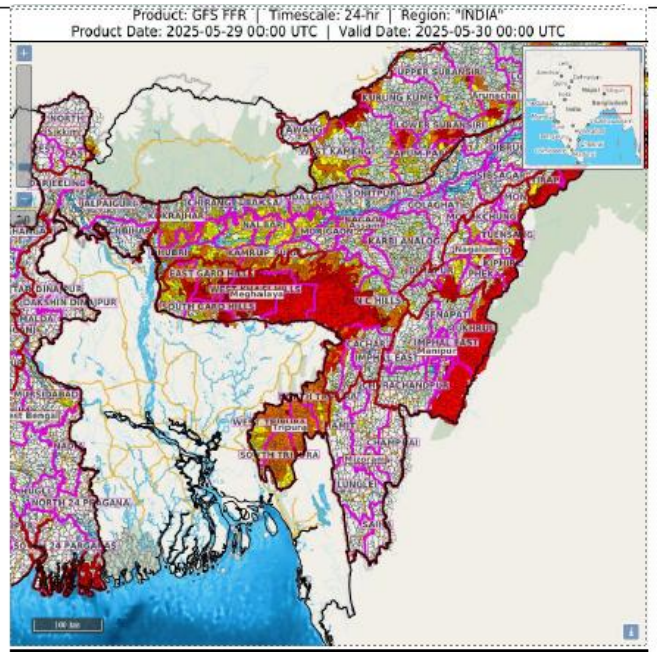
24 hours Outlook for the Flash Flood Risk (FFR) till 0530 IST of 30-05-2025 :

Low to Moderate flash flood risk likely over few watersheds & neighbourhoods of following Met Sub-divisions during next 24 hours.

Assam & Meghalaya - Kamrup Rural, N.C Hills, Karimganj, East Garo Hills, East Khasi Hills, South Garo Hills, West Garo Hills, West Khasi Hills and Jaintia Hills districts.


Nagaland Mizoram Manipur Tripura (NMMT) – Tuensang, Mon, Kiphire, Zunheboto, Kohima, Phek, Ukhul, Chandel, Bishnupur, North Tripura, South Tripura and West Tripur, Thoubal, Aizawl districts.


Surface runoff/ Inundation may occur at some fully saturated soils & low-lying areas over Area of Concern (AoC) as shown in map due to expected rainfall occurrence in next 24 hours.



Flash Flood Threat

 **High Threat (Take Action)**

 **Moderate threat (Be Prepared)**

 **Low Threat (Be Updated)**

Flash Flood Risk

 **High Risk (Take Action)**

 **Moderate Risk (Be Prepared)**

 **Low Risk (Be Updated)**